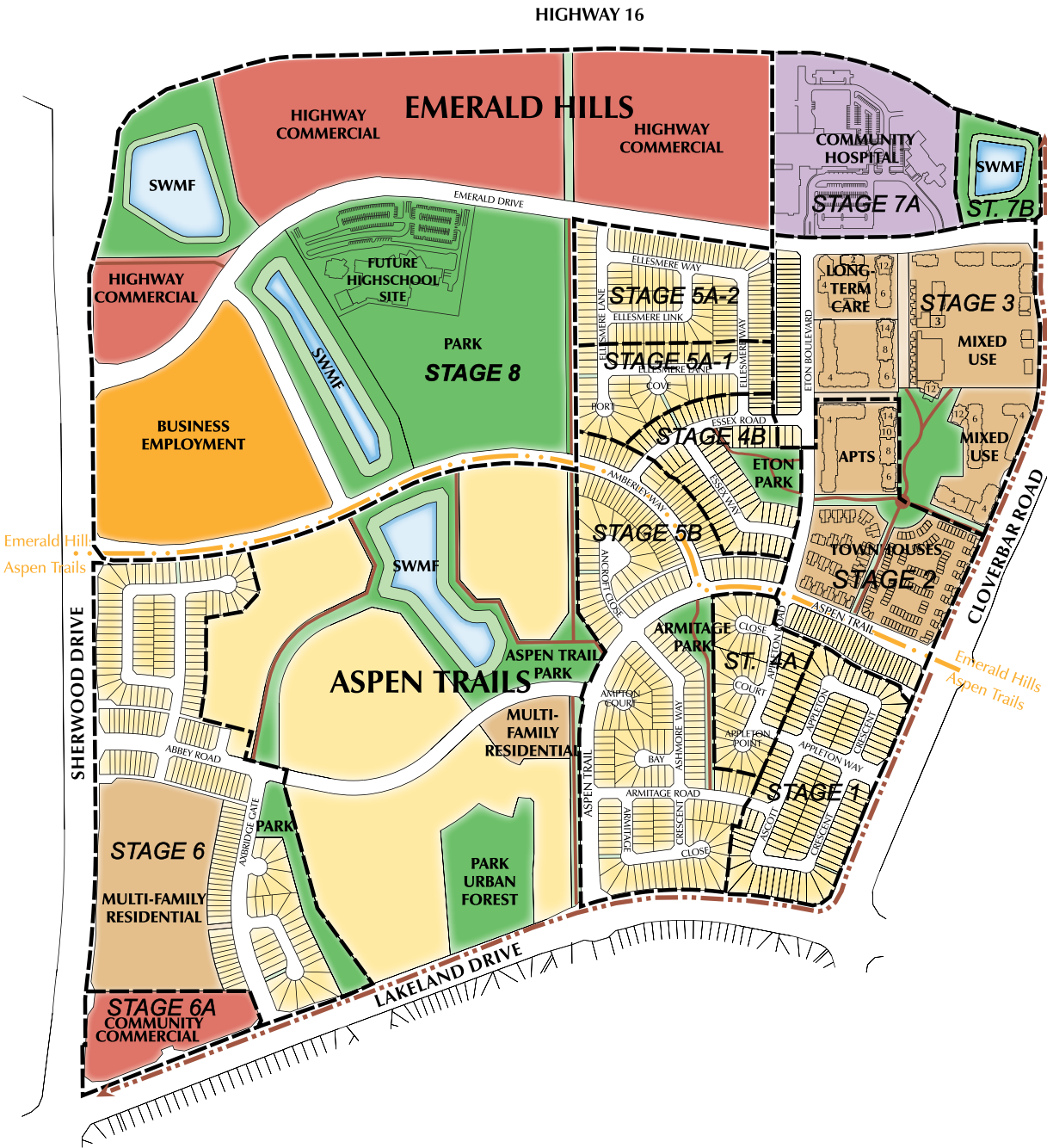













Land Use Plan



Legend

-  Low Density Residential (Single Family / Semi-Detached)
-  Multi-Family Residential
-  Park / School / Open Space / E.R. / P.U.L.
-  Naturalized Grass
-  Stormwater Management Facility/ Wetland
-  Commercial
-  Business Employment
-  Community Hospital
-  Walkways
-  Trans Canada Trail
-  Building Height (in storeys)



GENSTAR

Bringing Land to Life

www.genstar.com

(780) 484-4366

September 21, 2010

Note: All information shown on this plan is deemed accurate to the date shown. Details are subject to change.